
















## Airport Signs - Action and Purpose

<b>15-33</b>	<b>TWY/RWY HOLD POSITION:</b> Hold Short of Runway on Taxiway		<b>VFR HOLD POSITION BOUNDARY:</b> Exit Boundary of Rwy Protected Area
ALSO...	<b>RWY/RWY HOLD POSITION:</b> Hold Short of Intersecting Runway		<b>INSTRUMENT AREA BOUNDARY:</b> Instrument Hold Position
<b>15-APCH</b>	<b>RWY APCH HOLD POSITION:</b> Hold Short of Acft on Approach		<b>TWY DIRECTION:</b> Defines Direction & Designation of Intersecting Taxiway(s)
<b>INST</b>	<b>INST HOLD POSITION:</b> Hold Short of INST Critical Area		<b>RWY EXIT:</b> Defines Direction & Designation of Exit Twy from Rwy
	<b>NO ENTRY:</b> Identifies Paved Areas Where Aircraft Entry is Prohibited		<b>OUTBOUND DESTINATION:</b> Defines Direction to Take-Off Runways
	<b>TAXIWAY LOCATION:</b> Identifies Twy on Which Vehicle/Aircraft is Located		<b>INBOUND DESTINATION:</b> Defines Direction for Arriving Aircraft
	<b>RUNWAY LOCATION:</b> Identifies Rwy on Which Vehicle/Aircraft is Located		

## TOWER FREQUENCY







Reference: AFI 11-218 Aircraft Operations and Movement on the Ground

## ATCT LIGHT GUN SIGNALS

	<b>STEADY GREEN</b> → Cleared to cross, Proceed or Go
	<b>FLASHING GREEN</b> → Not Applicable
	<b>STEADY RED</b> → STOP
	<b>FLASHING RED</b> → Clear the Taxiway/Runway
	<b>FLASHING WHITE</b> → Return to Starting Point on Airport
	<b>ALTERNATING RED/GREEN</b> → Exercise Extreme Caution

<b>15-33</b>		<b>INST</b>	
	VFR Hold Position		INST Critical Area Markings

## Airport Markings

	<b>VFR HOLD POSITION:</b> Hold Short of Rwy
	<b>ALTERNATE RUNWAY HOLD POSITION:</b> Hold Short of Rwy
	<b>INSTRUMENT HOLD POSITION:</b> Hold Short During IMC Conditions
	<b>TAXIWAY/TAXIWAY HOLDING POSITION:</b> Hold Short of Intersecting Taxiway When Directed by ATC
	<b>TAXIWAY EDGE:</b> Defines Edge of Usable Full Strength Taxiway Pavement. Adjoining Pavement NOT Usable
	<b>DASHED TAXIWAY EDGE:</b> Defines Edge of Taxiway Where Adjoining Pavement or Apron IS Available for Taxi

## GROUND FREQUENCY

AFVA 11-240 USAF Airport Signs and Markings

AFVA 11-240, 2 June 2004  
Prescribed by AFI 11-218  
OPR: HQ AFFSA/XOF  
USAF Airport Signs and Markings  
Distribution: F